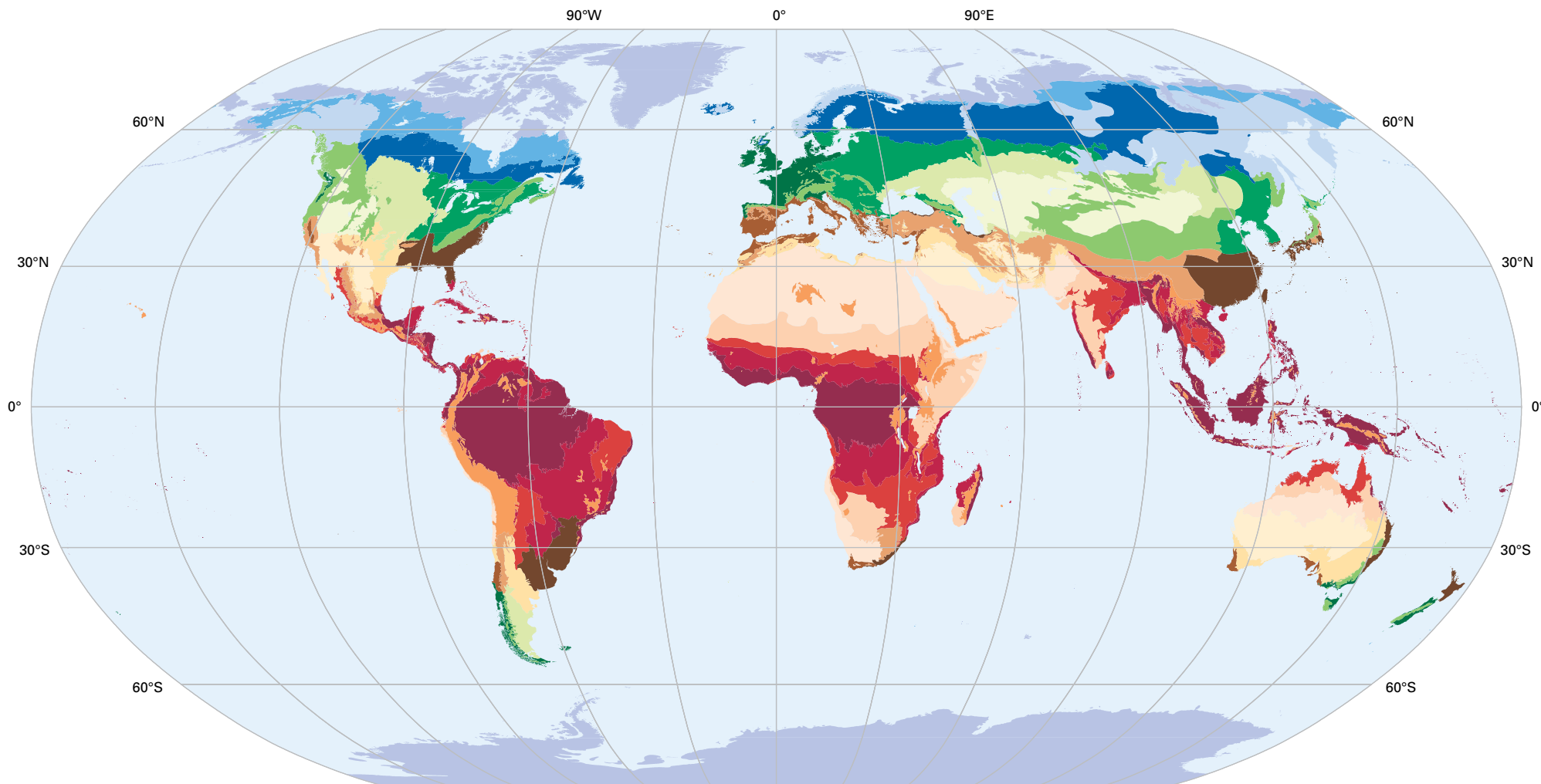






















Global Ecozones Map



Approximate Scale 1 : 85,000,000

 Tropical desert	 Subtropical desert	 Temperate desert	 Boreal mountain system
 Tropical shrubland	 Subtropical steppe	 Temperate steppe	 Boreal tundra woodland
 Tropical mountain system	 Subtropical mountain system	 Temperate mountain system	 Boreal coniferous forest
 Tropical dry forest	 Subtropical dry forest	 Temperate continental forest	 Polar
 Tropical moist forest	 Subtropical humid forest	 Temperate oceanic forest	
 Tropical rainforest			