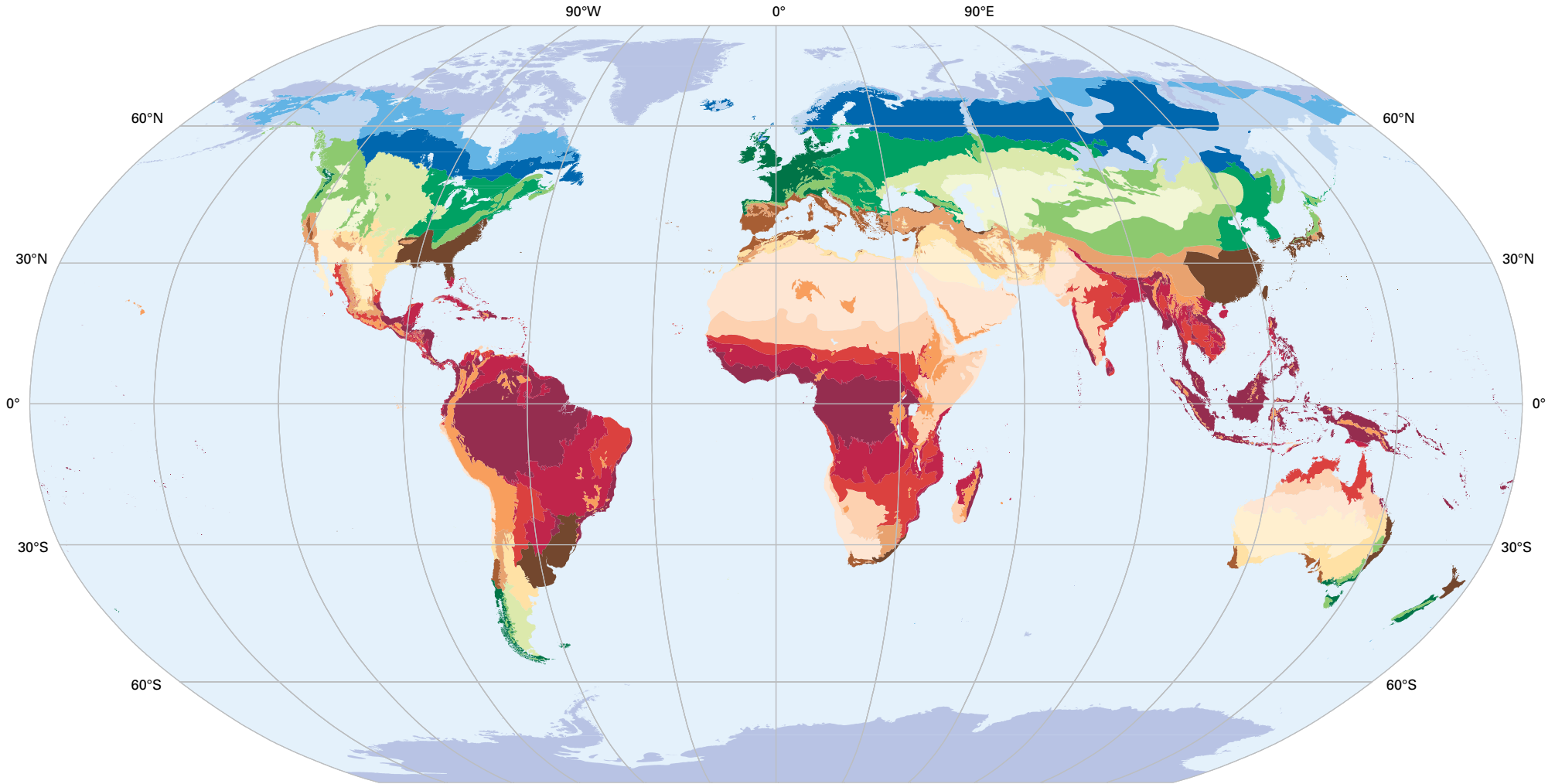






















Global Ecozones Map



Approximate Scale 1 : 85,000,000

- | | | | |
|--|---|--|--|
|  Tropical desert |  Subtropical desert |  Temperate desert |  Boreal mountain system |
|  Tropical shrubland |  Subtropical steppe |  Temperate steppe |  Boreal tundra woodland |
|  Tropical mountain system |  Subtropical mountain system |  Temperate mountain system |  Boreal coniferous forest |
|  Tropical dry forest |  Subtropical dry forest |  Temperate continental forest |  Polar |
|  Tropical moist forest |  Subtropical humid forest |  Temperate oceanic forest | |
|  Tropical rainforest | | | |